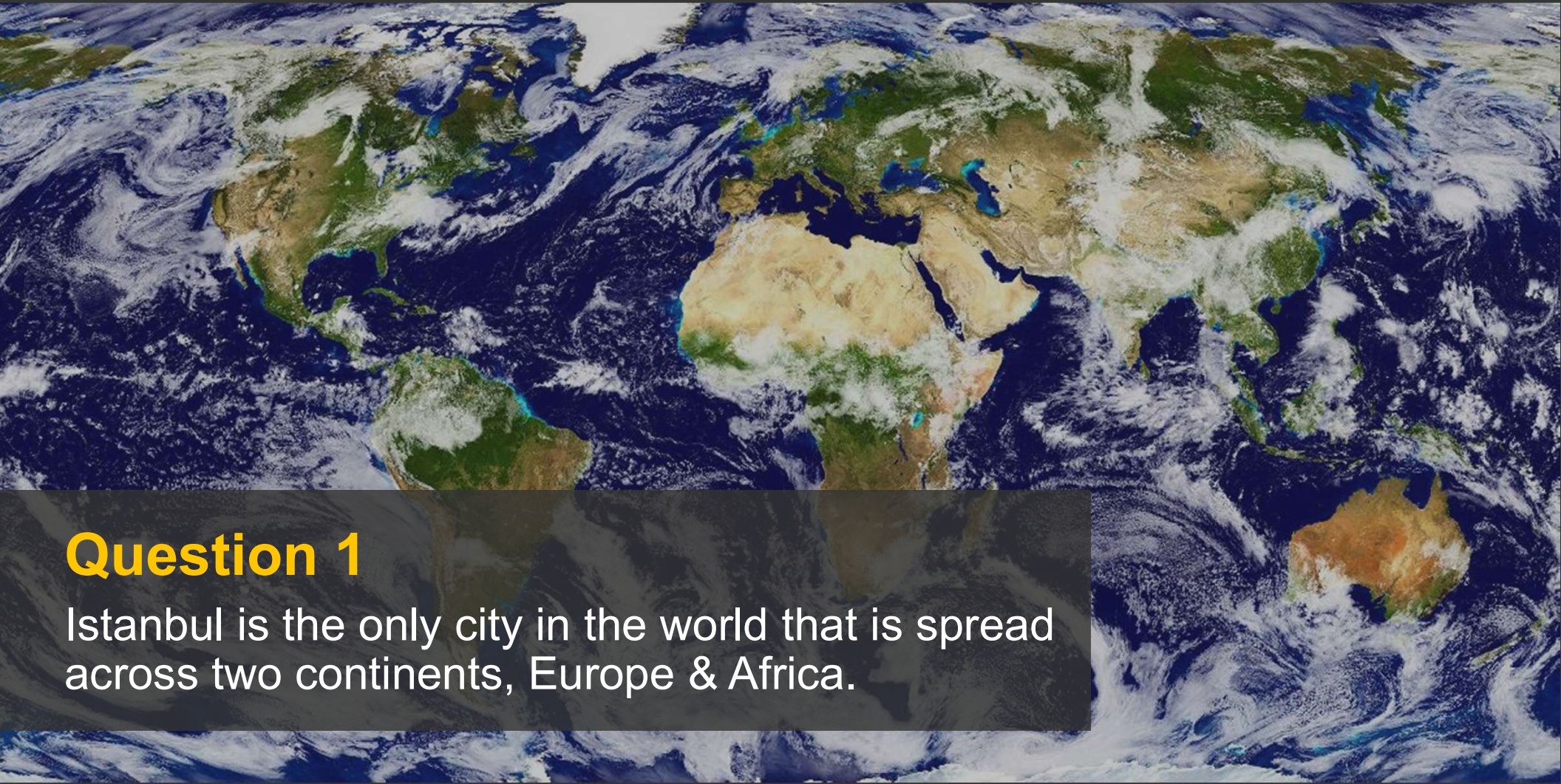




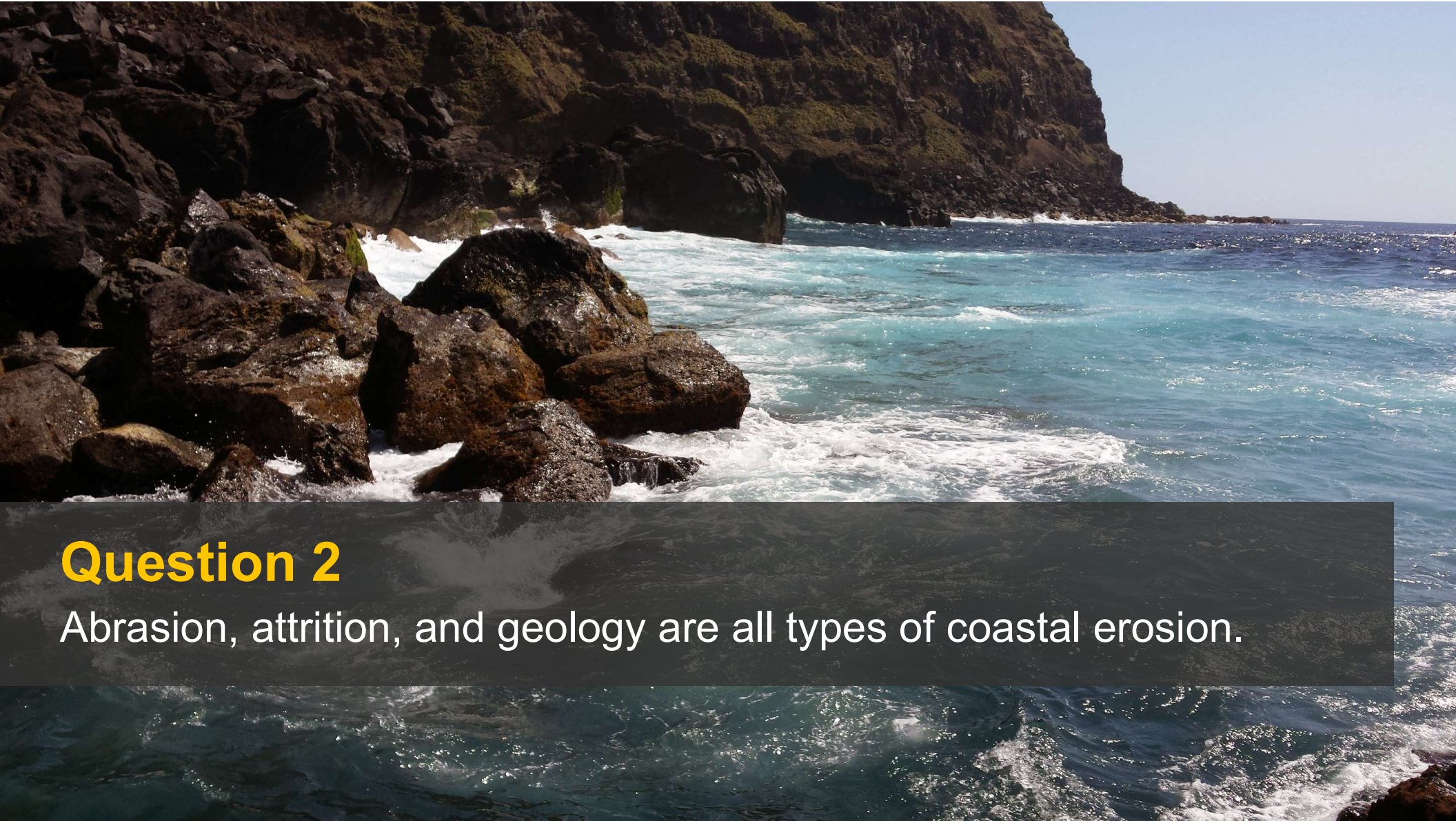
SPOT THE MISTAKE

Round 3



Question 1

Istanbul is the only city in the world that is spread across two continents, Europe & Africa.




Question 2

Abrasion, attrition, and geology are all types of coastal erosion.



Question 3

Types of rainfall include convectional, relief, and alpine.



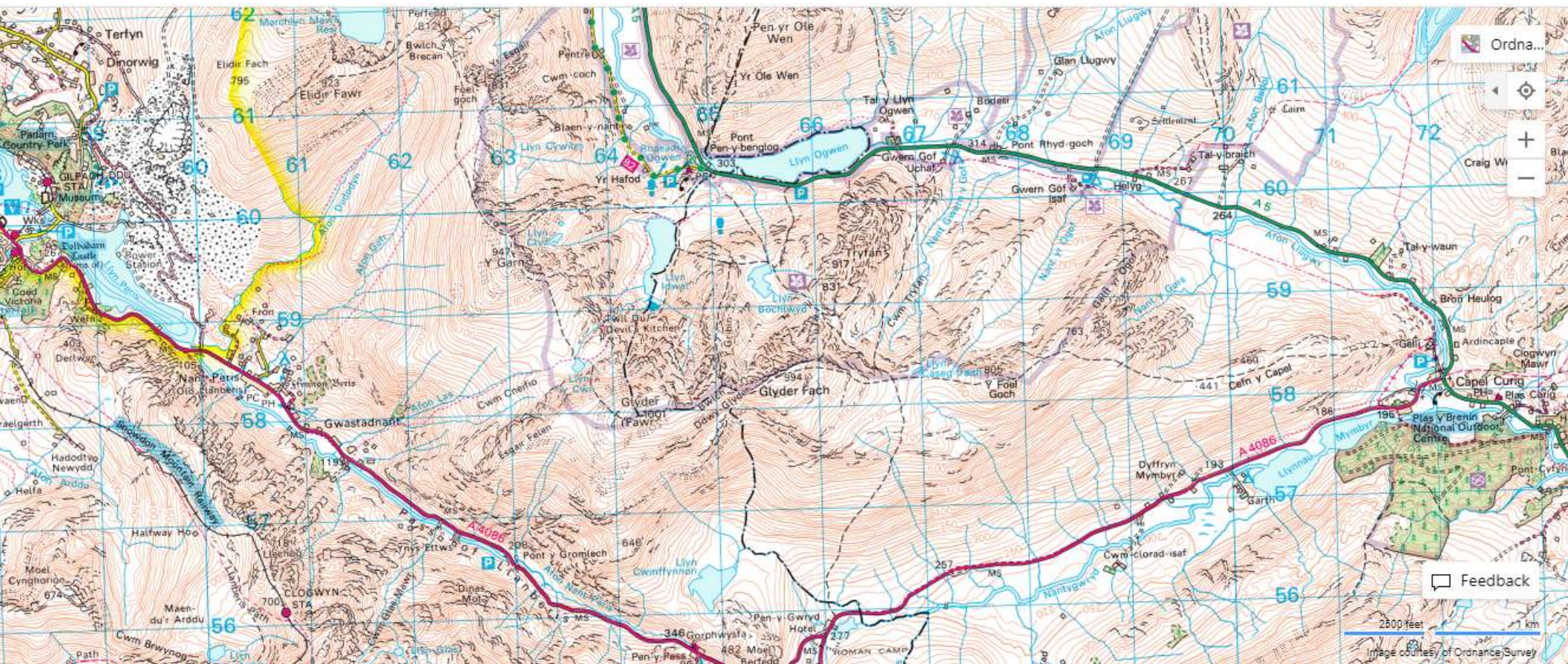
Question 4

Rivers are shaped by erosion to create landforms such as waterfalls, gorges, interlocking spits, and meanders.



Question 5

You can attempt to mitigate against damage from earthquakes through building engineering, including: window shutters, building on stilts, ball-bearing bases, etc.



Question 6

You can always tell how steep the land is from a map by seeing what the contour lines are like. The closer the contour lines, the gentler the land is.



Question 7

Overpopulation is when there are too many resources in one area to suit the population.

Question 8

Indonesia, Sri Lanka and Suriname are all in Asia.





Question 9

The European Union is made up of 27 countries including Spain, Estonia and Turkey.



Question 10

90% of the world's population lives in the southern hemisphere.

Answers: Round 3

1. **Africa** – Istanbul is split between Europe and Asia
2. **Geology** – is not a form of erosion
3. **Alpine** – another form of rainfall is frontal
4. **Spits** – interlocking spurs are found in river systems, spits are coastal
5. **Stilts** – you might build on stilts in flood risk areas, but usually not for earthquakes
6. **Closer contour** – the closer the contour lines, the steeper the land not gentler
7. **Resources** – overpopulation means too many people (or organisms) in one place for the resources to support
8. **Suriname** – is in South America not Asia
9. **Turkey** – is not in the EU
10. **Southern hemisphere** – 90% of the world's population live in the northern hemisphere not the south